



**REGIONAL SPECIALISED METEOROLOGICAL CENTRE-TROPICAL CYCLONES, NEW DELHI  
TROPICAL CYCLONE ADVISORY**

**DEMS-RSMC SPECIAL TROPICAL CYCLONES NEW DELHI DATED 11.06.2023**

**FROM: RSMC –TROPICAL CYCLONES, NEW DELHI**

**TO: STORM WARNING CENTRE, NAYPYI TAW (MYANMAR)  
STORM WARNING CENTRE, BANGKOK (THAILAND)  
STORM WARNING CENTRE, COLOMBO (SRILANKA)  
STORM WARNING CENTRE, DHAKA (BANGLADESH)  
STORM WARNING CENTRE, KARACHI (PAKISTAN)  
METEOROLOGICAL OFFICE, MALE (MALDIVES)  
OMAN METEOROLOGICAL DEPARTMENT, MUSCAT (THROUGH RTH JEDDAH)  
YEMEN METEOROLOGICAL SERVICES, REPUBLIC OF YEMEN (THROUGH RTH JEDDAH)  
NATIONAL CENTRE FOR METEOROLOGY, UAE (THROUGH RTH JEDDAH)  
PRESIDENCY OF METEOROLOGY AND ENVIRONMENT, SAUDI ARABIA (THROUGH RTH JEDDAH)  
IRAN METEOROLOGICAL ORGANISATION, (THROUGH RTH JEDDAH)  
QATAR METEOROLOGICAL DEPARTMENT (THROUGH RTH JEDDAH)**

**TROPICAL CYCLONE ADVISORY NO. 41 FOR NORTH INDIAN OCEAN (THE BAY OF BENGAL AND ARABIAN SEA) VALID FOR NEXT 120 HOURS ISSUED AT 1520 UTC OF 11.06.2023 BASED ON 1200 UTC OF 11.06.2023**

**SUB: EXTREMELY SEVERE CYCLONIC STORM “BIPARJOY” (PRONOUNCED AS “BIPORJOY”) OVER EASTCENTRAL ARABIAN SEA**

THE EXTREMELY SEVERE CYCLONIC STORM “BIPARJOY” (PRONOUNCED AS “BIPORJOY”) OVER EASTCENTRAL ARABIAN SEA MOVED NEARLY NORTHWARDS WITH A SPEED OF 7 KMPH DURING PAST 6-HOURS AND LAY CENTERED AT 1200 UTC OF TODAY, THE 11<sup>TH</sup> JUNE, 2023 OVER THE SAME REGION NEAR LATITUDE 18.6°N AND LONGITUDE 67.7°E, ABOUT 540 KM WEST OF MUMBAI (43057), 400 KM SOUTH-SOUTHWEST OF PORBANDAR (42830), 440 KM SOUTH-SOUTHWEST OF DEVBHUMI DWARKA (42731), 530 KM SOUTH-SOUTHWEST OF NALIYA (42631) AND 700KM SOUTH OF KARACHI (PAKISTAN, 41780).

IT IS VERY LIKELY TO MOVE NEARLY NORTHWARD TILL 14<sup>TH</sup> MORNING, THEN MOVE NORTH-NORTHEASTWARDS AND CROSS SAURASHTRA & KUTCH AND ADJOINING PAKISTAN COASTS BETWEEN MANDVI (GUJARAT, 42729) AND KARACHI (PAKISTAN, 41780) DURING 0600-0900 UTC OF 15<sup>TH</sup> JUNE AS A VERY SEVERE CYCLONIC STORM WITH MAXIMUM SUSTAINED WIND SPEED OF 125-135 KMPH GUSTING TO 150 KMPH.

**Forecast track and intensity are given below:**

<b>Date/Time(UTC)</b>	<b>Position (Lat. °N/ long. °E)</b>	<b>Maximum sustained surface wind speed (Kmph)</b>	<b>Category of cyclonic disturbance</b>
11.06.23/1200	18.6/67.7	165-175 Gusting To 195	Extremely Severe Cyclonic Storm
11.06.23/1800	18.8/67.7	160-170 Gusting To 190	Extremely Severe Cyclonic Storm
12.06.23/0000	19.1/67.6	155-165 Gusting To 185	Very Severe Cyclonic Storm
12.06.23/0600	19.4/67.5	150-160 Gusting To 180	Very Severe Cyclonic Storm
12.06.23/1200	19.9/67.4	145-155 Gusting To 175	Very Severe Cyclonic Storm
13.06.23/0000	20.5/67.3	140-150 Gusting To 165	Very Severe Cyclonic Storm
13.06.23/1200	21.2/67.3	135-145 Gusting To 160	Very Severe Cyclonic Storm
14.06.23/0000	21.8/67.4	130-140 Gusting To 155	Very Severe Cyclonic Storm
14.06.23/1200	22.4/67.8	125-135 Gusting To 150	Very Severe Cyclonic Storm
15.06.23/0000	23.1/68.5	120-130 Gusting To 145	Very Severe Cyclonic Storm
15.06.23/1200	23.7/69.2	95-105 Gusting To 115	Severe Cyclonic Storm
16.06.23/0000	24.3/69.9	50-60 Gusting to 70	Deep Depression
16.06.23/1200	24.9/70.6	25-35 Gusting to 45	Low Pressure Area

AS PER INSAT 3D IMAGERY INTENSITY OF THE SYSTEM IS T 5.0/5.0. ASSOCIATED BROKEN LOW AND MEDIUM CLOUDS WITH EMBEDDED INTENSE TO VERY INTENSE CONVECTION LAY OVER CENTRAL ARABIAN SEA BETWEEN LATITUDE 15.0°N & 20.0°N AND LONGITUDE 64.0°E & 70.0°E. MINIMUM CLOUD TOP TEMPERATURE IS MINUS 93°C.

ASSOCIATED MAXIMUM SUSTAINED WIND SPEED IS 90 KNOTS GUSTING TO 100 KNOTS. THE ESTIMATED CENTRAL PRESSURE IS 966 HPA. SEA CONDITION IS LIKELY TO BE PHENOMENAL OVER EASTCENTRAL AND ADJOINING WESTCENTRAL & NORTHEAST ARABIAN SEA.

**REMARKS:**

THE MADDEN JULIAN OSCILLATION (MJO) INDEX IS CURRENTLY IN PHASE 4 WITH AMPLITUDE LESS THAN 1. IT WOULD MOVE ACROSS PHASE 4 DURING NEXT 2 DAYS. THEREAFTER, IT WOULD MOVE ACROSS PHASES 5 AND 6 DURING SUBSEQUENT 3 DAYS. HENCE, MJO IS LIKELY TO SUPPORT THE ENHANCEMENT OF CONVECTIVE ACTIVITY AND CYCLOGENESIS OVER THE ARABIAN SEA DURING THE SAME PERIOD.

SEA SURFACE TEMPERATURE IS AROUND 30-31°C OVER CENTRAL & ADJOINING SOUTH ARABIAN SEA AND DECREASE TO 28-30°C OVER NORTH ARABIAN SEA. THE CYCLONIC STORM "BIPARJOY" IS CURRENTLY IN A VERY FAVOURABLE ENVIRONMENT. POSITIVE LOW LEVEL VORTICITY IS AROUND  $300 \times 10^{-6} \text{S}^{-1}$  TO THE SOUTH-SOUTHWEST OF THE SYSTEM CENTRE, LOW LEVEL CONVERGENCE REDUCED AND IS ABOUT  $30 \times 10^{-5} \text{S}^{-1}$  TO THE WEST OF THE SYSTEM CENTRE AND UPPER LEVEL DIVERGENCE IS ABOUT  $30 \times 10^{-5} \text{S}^{-1}$  TO THE SOUTH-SOUTHWEST OF SYSTEM CENTRE. WIND SHEAR IS MODERATE (15-20 KNOTS) OVER SYSTEM AREA AND IS REDUCED TO 05-15 KNOTS ALONG THE FORECAST TRACK.

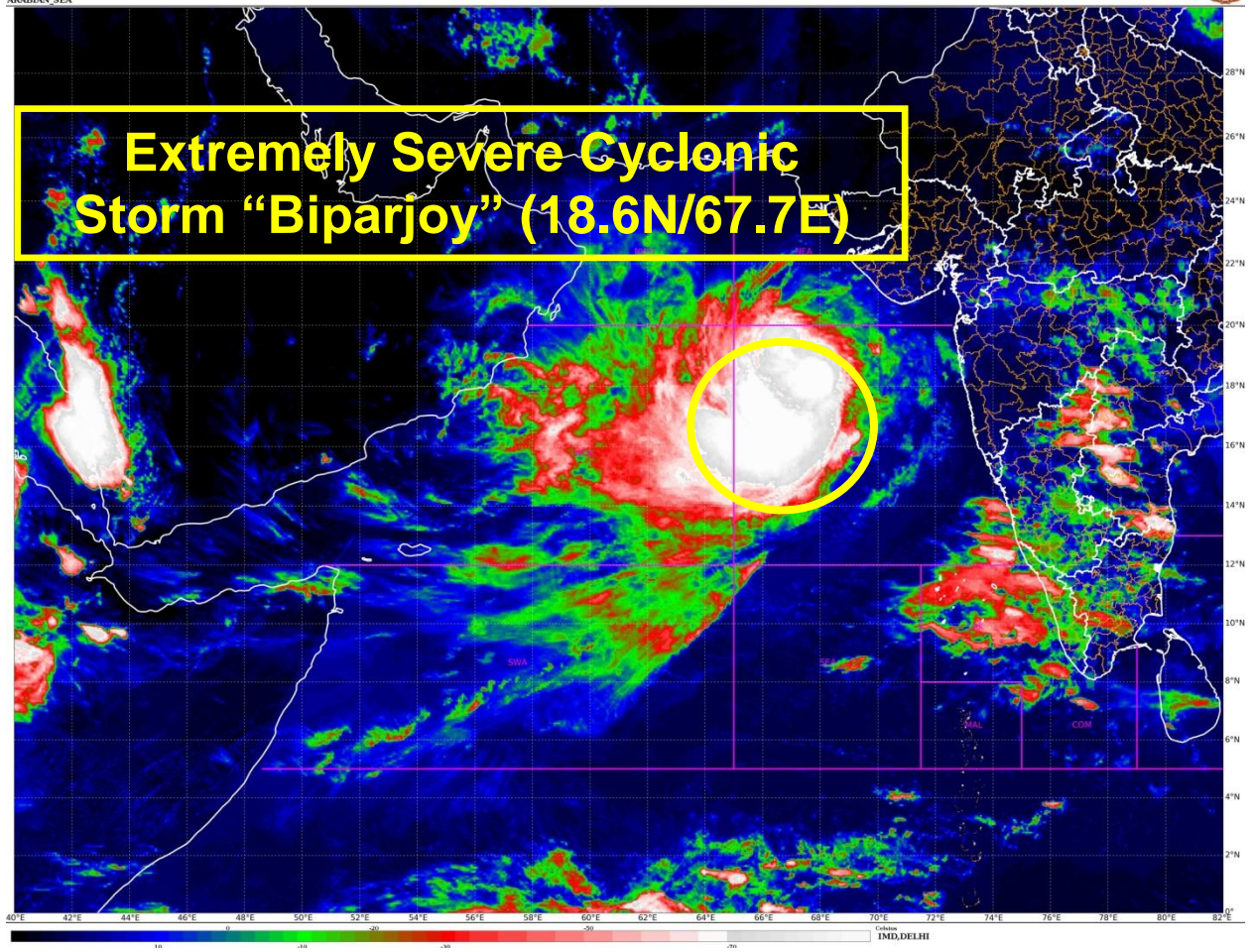
CURRENTLY, THE SYSTEM IS MOVING NEARLY NORTHWARDS UNDER THE INFLUENCE OF 2 ACTIVE ANTICYCLONIC CIRCULATIONS, ONE LOCATED OVER WEST INDIA TO THE EAST-NORTHEAST OF SYSTEM CENTRE AND ANOTHER LOCATED OVER ARABIAN PENINSULAR AND ADJOINING WESTCENTRAL ARABIAN SEA TO THE WEST-NORTHWEST OF SYSTEM CENTRE. DUE TO THE VARIATION IN THE STRENGTH OF THESE ANTICYCLONIC CIRCULATIONS IN THE MIDDLE AND UPPER TROPOSPHERIC LEVELS AND DEPENDING UPON THE DOMINANCE OF ONE OF THESE ANTI CYCLONIC CIRCULATIONS OVER THE

PERIOD OF TIME, THE SYSTEM HAS CHANGED PATH IN THE PAST AND ALSO, IT IS LIKELY TO CHANGE THE DIRECTION OF MOVEMENT ONCE FURTHER DURING THE FORECAST PERIOD. FURTHER, AS THE CYCLONE IS MOVING VERY CLOSE TO THE SOUTH OF THE UPPER TROPOSPHERIC RIDGE IN ASSOCIATION WITH THESE ANTICYCLONIC CIRCULATIONS, THE MOVEMENT OF THE SYSTEM HAS BEEN DOMINANTLY NORTHWARD. WHEN THE SYSTEM WILL APPROACH COAST, IT IS LIKELY TO EXPERIENCE LESSER OCEAN THERMAL ENERGY (40-50 KJ/CM<sup>2</sup>) AND DECREASE IN MIDDLE LEVEL HUMIDITY DUE TO DRY COLD AIR INTRUSION.

LATEST GUIDANCE FROM VARIOUS MODELS (NCUM-R, NCUM-G, NEPS, GEFS, ECMWF, IMD MME) INDICATE INITIAL NEAR NORTHWARDS MOVEMENT FOLLOWED BY GRADUAL NORTH-NORTHEASTWARDS MOVEMENT TOWARDS SAURASHTRA & KUTCH AND ADJOINING PAKISTAN COASTS. OVER THE PERIOD OF TIME. THOUGH, THERE HAS BEEN ALSO A CONSENSUS BUILT UP AMONG THESE MODELS INDICATING THE SYSTEM MOVEMENT TOWARDS SAURASHTRA & KUTCH AND ADJOINING PAKISTAN COASTS AND THEIR LANDFALL FORECASTS marginally varying between 67.7°E-68.6°E. BUT TIMING OF LANDFALL FORECASTS BY THESE MODELS ARE OF HIGH VARIATION AND MOST OF THESE MODELS SHOW LIKELY LANDFALL TIMING BETWEEN 0000-1000 UTC OF 15<sup>TH</sup> JUNE.

CONSIDERING ALL THE ABOVE, IT IS VERY LIKELY TO MOVE NEARLY NORTHWARD TILL 14<sup>TH</sup> MORNING, THEN MOVE NORTH-NORTHEASTWARDS AND CROSS SAURASHTRA & KUTCH AND ADJOINING PAKISTAN COASTS BETWEEN MANDVI (GUJARAT) AND KARACHI (PAKISTAN) AROUND by UTC OF 15<sup>TH</sup> JUNE AS A VERY SEVERE CYCLONIC STORM WITH MAXIMUM SUSTAINED WIND SPEED OF 125-135 KMPH GUSTING TO 150 KMPH.

**DR RK JENAMANI**  
**SC-G**  
**RSMC NEW DELHI**

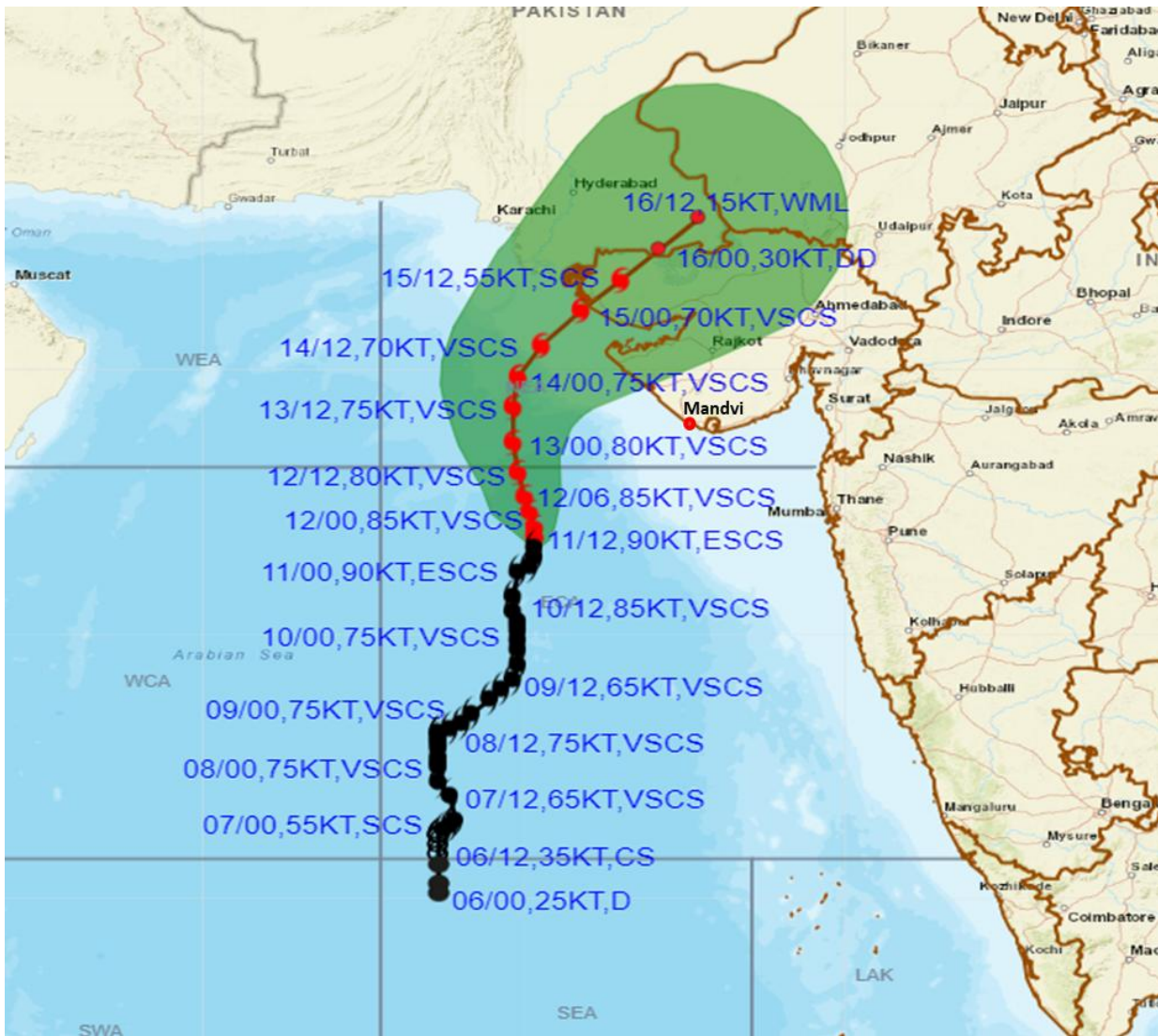


Cloud distribution: (a) Isolated: <25%, Scattered:25-50%, Broken: 51-75%, Solid:>75%, Convection Intensity: (a) Weak: Cloud Top Temperature (CTT) >-25°C, (b) Moderate: CTT: - 25°C to -40°C, (c) Intense: CTT: - 41°C to -70°C and (d) Very Intense: : Less than -70°C  
PROBABILITY OF CYCLOGENESIS (FORMATION OF DEPRESSION):NIL: 0%, LOW: 1-33%, , MODERATE: 34-66% AND HIGH: 67-100%  
This is a guidance Bulletin for WMO/ESCAP Panel Member countries. Visit respective National websites for Country specific Bulletins





**OBSERVED AND FORECAST TRACK ALONGWITH CONE OF UNCERTAINTY OF EXTREMELY SEVERE CYCLONIC STORM "BIPARJOY" OVER EASTCENTRAL ARABIAN SEA BASED ON 1200 UTC (1730 IST) OF 11<sup>TH</sup> JUNE 2023.**



DATE/TIME IN UTC  
 IST=UTC + 0530  
 L: LOW PRESSURE AREA  
 WML: WELL MARKED LOW PRESSURE AREA  
 D: DEPRESSION (17-27 KT)  
 DD: DEEP DEPRESSION (28-33 KT)  
 CS: CYCLONIC STORM (34-47 KT)  
 SCS: SEVERE CYCLONIC STORM (48-63KT)  
 VSCS: VERY SEVERE CYCLONIC STORM (64-89 KT)  
 ESCS: EXTREMELY SEVERE CYCLONIC STORM (90-119 KT)  
 SuCS: SUPER CYCLONIC STORM ( $\geq 120$  KT)

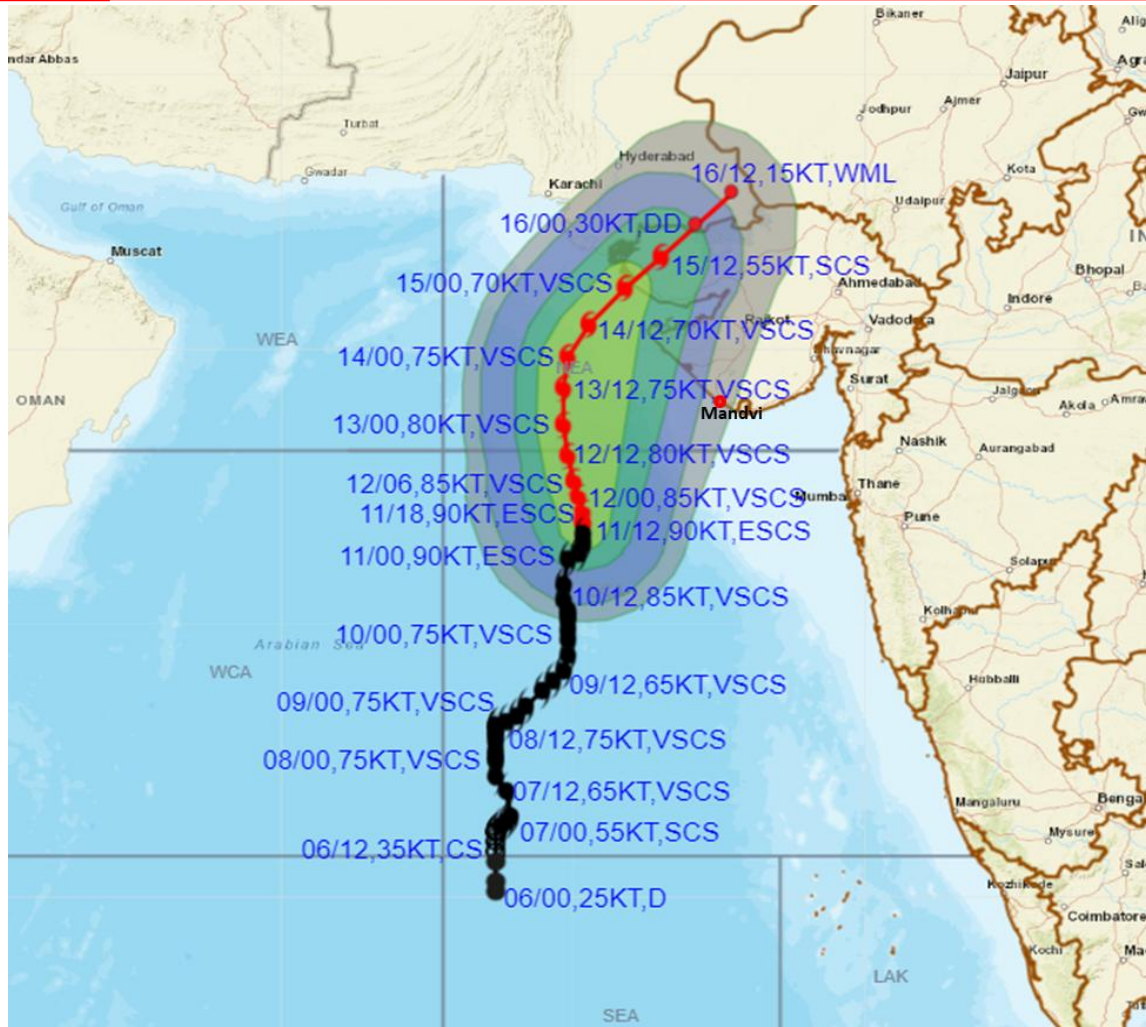
- LESS THAN 34 KT
- 34-47 KT
- $\geq 48$  KT
- OBSERVED TRACK
- FORECAST TRACK
- CONE OF UNCERTAINTY

Forecast	District-wise Heavy Rainfall Warning Maps for 14 <sup>th</sup> & 15 <sup>th</sup> June 2023				
Date and Time	PORBANDAR	BOMBAY / COCHIN	MAHARASHTRA	KARACHI AIRPORT	MASIRAH
12.06.23/1200	300, SW	580, WNW	840, NW	550, S	890, E
13.06.23/1200	250, W	640, WNW	940, NW	410, S	880, E
14.06.23/1200	210, WNW	660, NW	1000, NW	280, SSE	950, ENE
15.06.23/1200	240, NNW	660, NW	1040, NNW	250, ESE	1120, ENE
16.06.23/1200	370, NNE	700, NNW	1100, NNW	350, E	1280, ENE

Cloud distribution: (a) Isolated: <25%, Scattered:25-50%, Broken: 51-75%, Solid:>75%, Convection Intensity: (a) Weak: Cloud Top Temperature (CTT) >-25°C, (b) Moderate: CTT: - 25°C to -40°C, (c) Intense: CTT: - 41°C to -70°C and (d) Very Intense: : Less than -70°C  
 PROBABILITY OF CYCLOGENESIS (FORMATION OF DEPRESSION):NIL: 0%, LOW: 1-33%, , MODERATE: 34-66% AND HIGH: 67-100%  
 This is a guidance Bulletin for WMO/ESCAP Panel Member countries. Visit respective National websites for Country specific Bulletins



**OBSERVED AND FORECAST TRACK ALONGWITH QUADRANT WIND DISTRIBUTION OF EXTREMELY SEVERE CYCLONIC STORM "BIPARJOY" OVER EASTCENTRAL ARABIAN SEA BASED ON 1200 UTC (1730 IST) OF 11<sup>TH</sup> JUNE 2023.**



DATE/TIME IN UTC

IST=UTC + 0530

L: LOW PRESSURE AREA

WML: WELL MARKED LOW PRESSURE AREA

D: DEPRESSION (17-27 KT)

DD: DEEP DEPRESSION (28-33 KT)

CS: CYCLONIC STORM (34-47 KT)

SCS: SEVERE CYCLONIC STORM (48-63KT)

VSCS: VERY SEVERE CYCLONIC STORM (64-89 KT)

ESCS: EXTREMELY SEVERE CYCLONIC STORM (90-119 KT)

SuCS: SUPER CYCLONIC STORM (≥ 120 KT)

- LESS THAN 34 KT
- 34.47 KT
- ≥ 48 KT
- OBSERVED TRACK
- FORECAST TRACK
- CONE OF UNCERTAINTY
- AREA OF MAXIMUM SUSTAINED WIND SPEED:
- 28-33 KT (52-61 KMPH)
- 34-49 KT (62-91 KMPH)
- 50-63 KT (92-117 KMPH)
- ≥ 64 KT (≥118 KMPH)

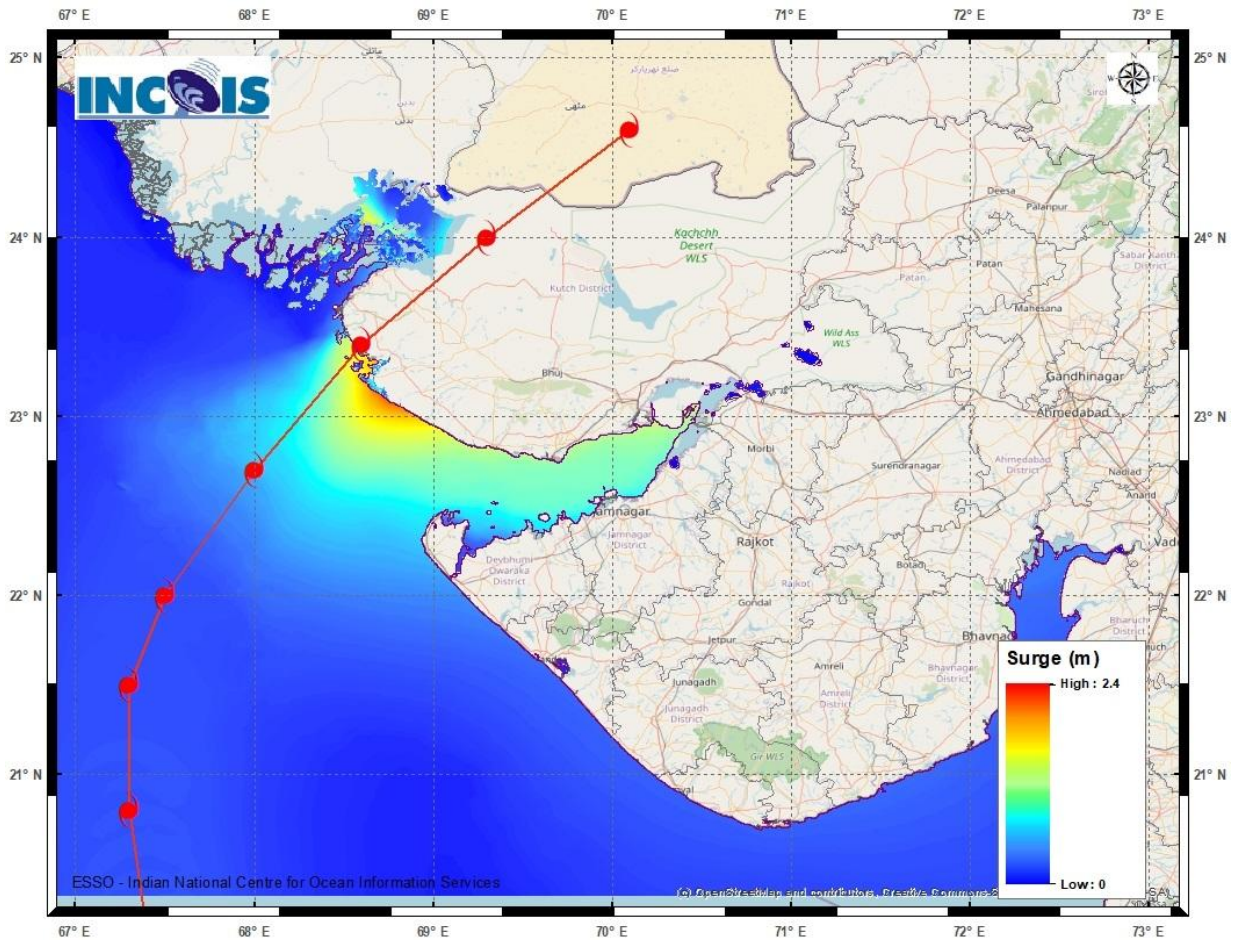
**IMPACT OVER THE SEA**

MSW (knot/kmph)	Impact	Action
28-33 (52-61)	Very rough seas	Total suspension of fishing operations
34-49 (62-91)	High to very high seas	Total suspension of fishing operations
50-63 (92-117)	Very high seas	Total suspension of fishing operations
≥ 64 (≥118)	Phenomenal	Total suspension of fishing operations

Cloud distribution: (a) Isolated: <25%, Scattered:25-50%, Broken: 51-75%, Solid:>75%, Convection Intensity: (a) Weak: Cloud Top Temperature (CTT) >-25°C, (b) Moderate: CTT: - 25°C to -40°C, (c) Intense: CTT: - 41°C to -70°C and (d) Very Intense: : Less than -70°C  
**PROBABILITY OF CYCLOGENESIS (FORMATION OF DEPRESSION):**NIL: 0%, LOW: 1-33%, , MODERATE: 34-66% AND HIGH: 67-100%  
 This is a guidance Bulletin for WMO/ESCAP Panel Member countries. Visit respective National websites for Country specific Bulletins



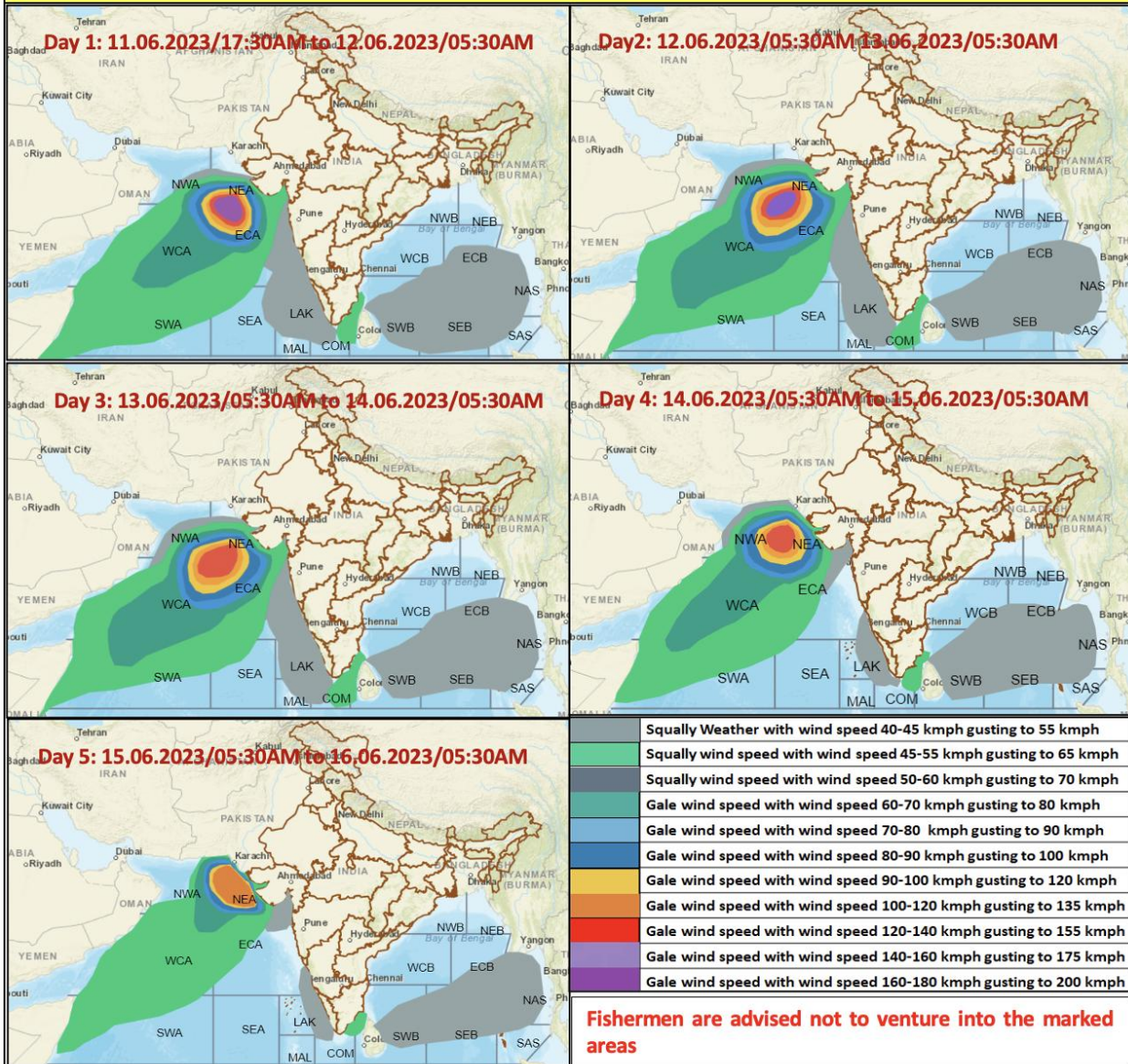
## Storm Surge Warning Map based on Forecast Track



<b>Astronomical Tide on 15<sup>th</sup> June 2023</b>		
Station	Time (IST)	Height (m)
Porbandar	09:37	2.61
Navlakhi	13:38	7.54
OKHA	11:36	3.74
DEENDAYAL PORT (KANDLA)	13:02	6.79

Cloud distribution: (a) Isolated: <25%, Scattered:25-50%, Broken: 51-75%, Solid:>75%, Convection Intensity: (a) Weak: Cloud Top Temperature (CTT) >-25°C, (b) Moderate: CTT: - 25°C to -40°C, (c) Intense: CTT: - 41°C to -70°C and (d) Very Intense: : Less than -70°C  
**PROBABILITY OF CYCLOGENESIS (FORMATION OF DEPRESSION):**NIL: 0%, LOW: 1-33%, , MODERATE: 34-66% AND HIGH: 67-100%  
 This is a guidance Bulletin for WMO/ESCAP Panel Member countries. Visit respective National websites for Country specific Bulletins

## Fishermen warning graphics



Cloud distribution: (a) Isolated: <25%, Scattered:25-50%, Broken: 51-75%, Solid:>75%, Convection Intensity: (a) Weak: Cloud Top Temperature (CTT) >-25°C, (b) Moderate: CTT: - 25°C to -40°C, (c) Intense: CTT: - 41°C to -70°C and (d) Very Intense: : Less than -70°C  
**PROBABILITY OF CYCLOGENESIS (FORMATION OF DEPRESSION):** NIL: 0%, LOW: 1-33%, , MODERATE: 34-66% AND HIGH: 67-100%  
 This is a guidance Bulletin for WMO/ESCAP Panel Member countries. Visit respective National websites for Country specific Bulletins